

ORDINANCE NO. 22-971

AN ORDINANCE TO AMEND THE ZONING ORDINANCES OF THE
CITY OF HUNTSVILLE, ALABAMA

The public welfare requiring it, and under authority granted by Section 11-52-78 of the 1975 Code of Alabama, **BE IT ORDAINED** by the City Council for the City of Huntsville, Alabama, as follows:

1. That the following area, land lying on the west of County Line Rd and north of Old Highway 20, which area is now shown and classified on the Official Zoning Maps of the City of Huntsville, Alabama, Commercial Industrial Park District, shall be shown and classified on the Official Zoning Maps of the City of Huntsville, Alabama, as Highway Business C-4 District, in the Zoning Ordinances of the City of Huntsville, Alabama, said property being particularly described as follows:

All that part of Section 24, Township 04 South, Range 03 West of the Huntsville Meridian, in the City of Huntsville, Limestone County, Alabama more particularly described as beginning at a point located at the Southeast Corner of said Section 24; thence North 00 Degrees 16 Minutes 05 Seconds West, 1328.47 feet to a point; said point is further described as the Point of True Beginning; thence from the Point of True Beginning, North 88 Degrees 39 Minutes 39 Seconds West, 537.27 feet to a point; thence North 88 Degrees 40 Minutes 11 Seconds West, 937.07 feet to a point; thence South 89 Degrees 49 Minutes 53 Seconds West, 325.02 feet to a point; thence North 02 Degrees 56 Minutes 21 Seconds East, 70.35 feet to a point; thence North 02 Degrees 04 Minutes 19 Seconds East, 493.03 feet to a point; thence South 88 Degrees 03 Minutes 29 Seconds East, 315.39 feet to a point; thence South 88 Degrees 35 Minutes 40 Seconds East, 662.00 feet to a point; thence North 02 Degrees 49 Minutes 51 Seconds East, 112.82 feet to a point; thence South 88 Degrees 50 Minutes 34 Seconds East, 303.72 feet to a point; thence South 88 Degrees 50 Minutes 34 Seconds East, 505.59 feet to a point; thence South 01 Degree 13 Minutes 20 Seconds West, 665.89 feet back to the Point of True Beginning and containing 24.86 acres, more or less.

2. The boundaries of the above district as described and defined above are hereby established and shall be shown on the Official Zoning Maps of the City of Huntsville, Alabama, on file in the Planning Division of the Urban Development Department, in accordance with the various classifications herein enumerated and hereafter the regulations governing said district under the Zoning Ordinance of the City of Huntsville, Alabama, shall apply to the area so described.

3. This ordinance shall take effect from and after the date of publication.

RESOLUTION NO. 22-970

WHEREAS, the Planning Commission of the City of Huntsville, Alabama, has given consideration to an amendment to the Zoning Ordinance, a synopsis of said amendment being as follows:

- (1) The rezoning of certain land lying on the west of County Line Rd and north of Old Highway 20 from Commercial Industrial Park District to Highway Business C-4 District.
- (2) The first publication of this resolution, this synopsis, and the ordinance hereinafter set out at length shall be in the Huntsville Times on the 1st day of January, 2023, and the second publication shall be one week thereafter on the 8th day of January, 2023, both of which publications shall be at least 15 days in advance of the date of the public hearing hereinafter referred to.

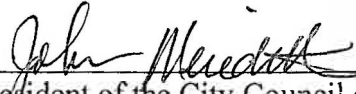
WHEREAS, it is the judgement and opinion of the City Council of the City of Huntsville, Alabama, that consideration should be given to the adoption of an amendment to the Zoning Ordinance of the City of Huntsville, Alabama, in accordance with said request;

NOW, THEREFORE, BE IT RESOLVED by the City Council of the City of Huntsville, Alabama, as follows:

1. That the City Council of the City of Huntsville, Alabama, shall meet at 5:30 p.m. on the 26th day of January, 2023, in the Council Chambers of the City of Huntsville Administration Building at 308 Fountain Circle in the City of Huntsville, Alabama, for the purpose of holding a public hearing at which time and place all persons, parties in interest and cities who desire, shall have an opportunity to be heard in opposition to or in favor of said Ordinance No. 22-971, which is introduced by the City Council of the City of Huntsville on the 1st day of December, 2022, amending the Zoning Ordinance of the City of Huntsville, Alabama.


2. That the proposed amendment to the Zoning Ordinance of the City of Huntsville, Alabama, is substantially in words and figures as follows:

ADOPTED this the 1st day of December, 2022.



President of the City Council of
the City of Huntsville, Alabama


APPROVED this the 1st day of December, 2022.



Mayor of the City of Huntsville,
Alabama

ORDINANCE NO. 22-971

ADOPTED this the 26th day of January, 2023.



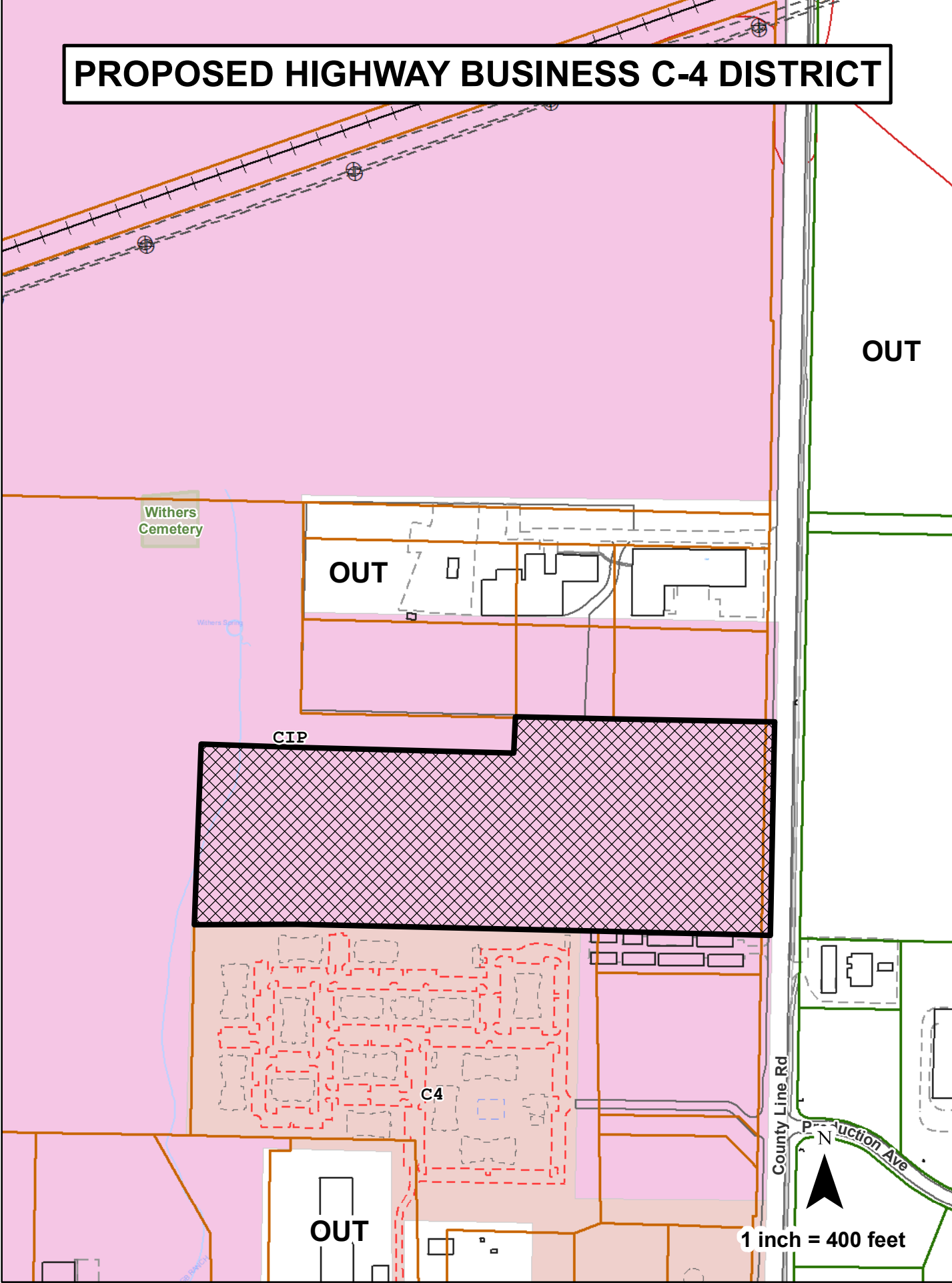
President of the City Council of
the City of Huntsville, Alabama

APPROVED this the 26th day of January, 2023.



Mayor of the City of Huntsville,
Alabama

PROPOSED HIGHWAY BUSINESS C-4 DISTRICT



OUT

Withers Cemetery

OUT

CIP

C4

County Line Rd

Auction Ave



1 inch = 400 feet

OUT